











Welcome Salmon La Sac Sno-Park Groomed Trail System

Explanation

-  Joint Use Sno-Park
-  Groomed Ski Trail
-  Groomed Snowmobile Trail
-  Shared Roadway
-  Restroom
-  View
-  Sno-Park Access Road
-  Road or Trail
-  Voluntary Non-Motorized
-  Closed to Snowmobiles

Area has 6 kilometers of groomed cross country ski trails. Distance labeled between intersections.

Kilometers

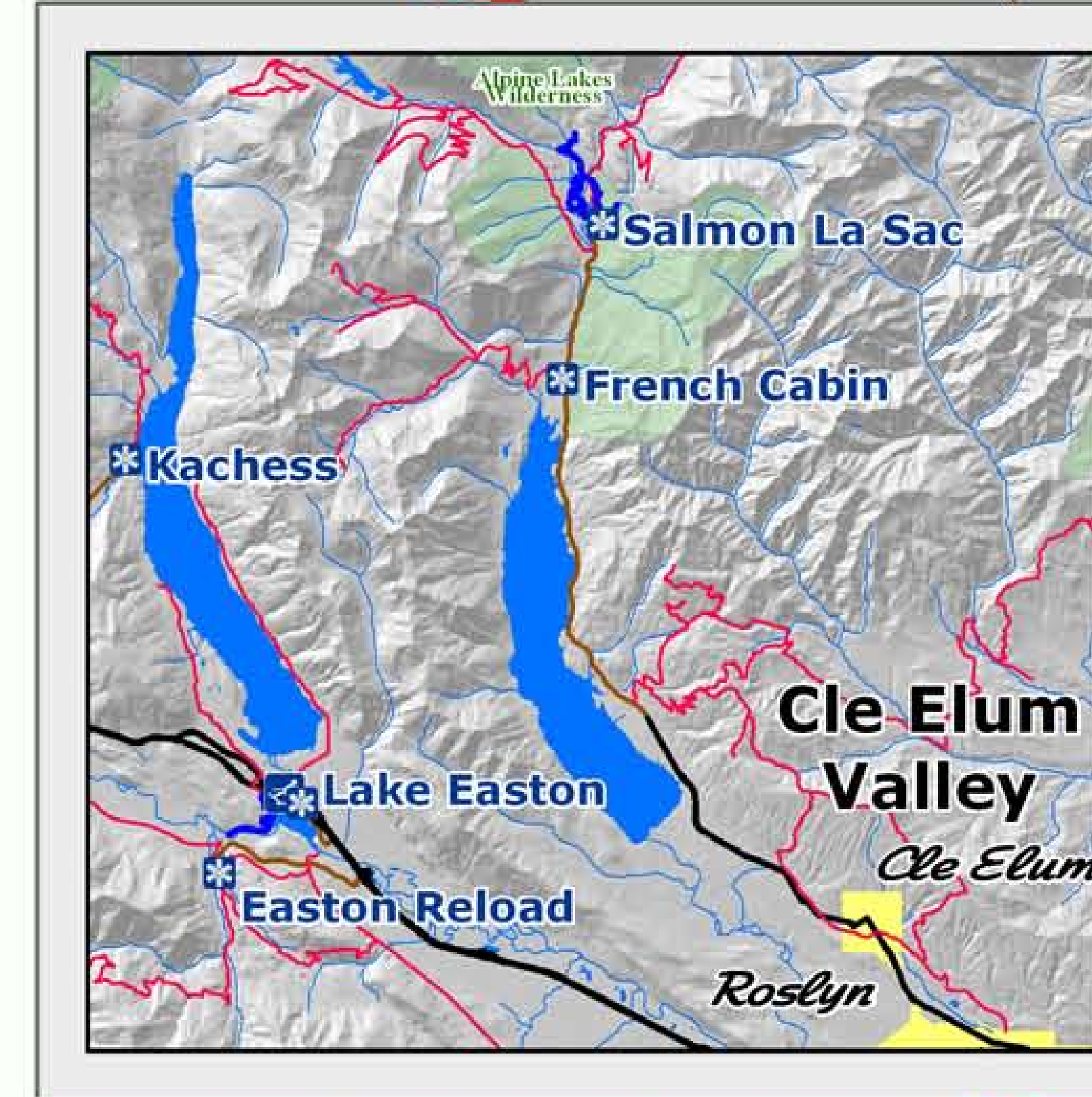
Snow grooming equipment may be on the trail at any time.

Trail grooming schedules may change without notice due to snow conditions, temperatures, equipment breakdowns, etc.

Be aware of potential avalanche danger, check www.nwac.us before you leave home.

*Trail grooming schedules and maps at www.parks.wa.gov/winter
Please report errors or comments to: winter@parks.wa.gov*

**For Emergency Call 911
Kittitas Co. Sheriff 509-925-8534**



Salmon La Sac Trailhead
Trails:
Cooper River
Waptus River
Pollallie Ridge

Trails groomed with a skate lane and set track.

Salmon La Sac Campground
Loops Rated Easiest

Historic Guard Station

Closed to Snowmobiles

Cayuse Horse Camp

No skate lane available from sno-park to bridge

Salmon La Sac
Elev. 2360'

Salmon La Sac / Howson Creek
Voluntary Non-Motorized Area



Along the Cooper River

PLEASE REMEMBER:

**No dogs or snowshoes on groomed track.
Do not walk on the groomed trail.
Downhill skiers have the right of way.
Trails may become more difficult during icy conditions.**

